

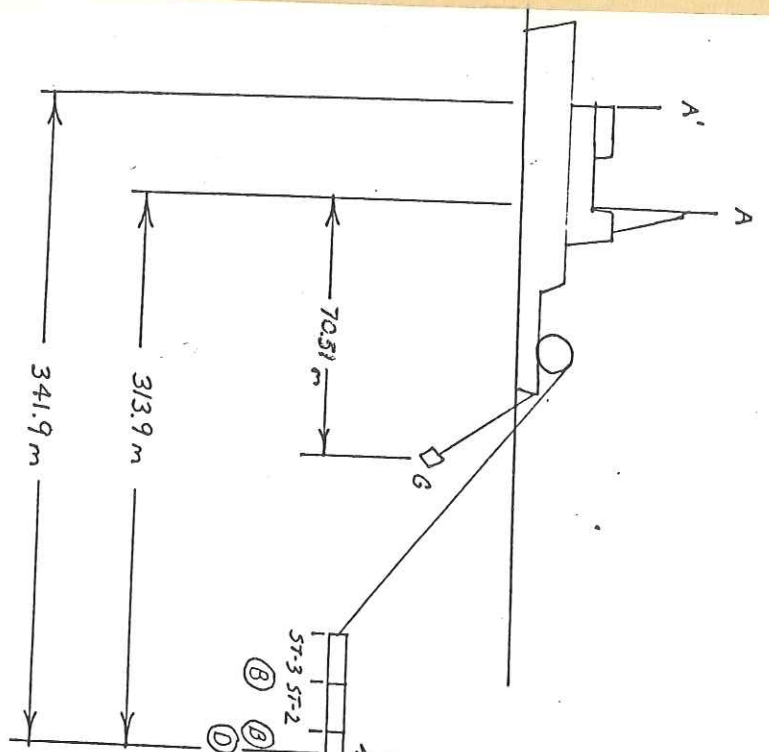
2614
36

R/V ROBERT D. CONRAD

M.C.S. CONFIGURATION

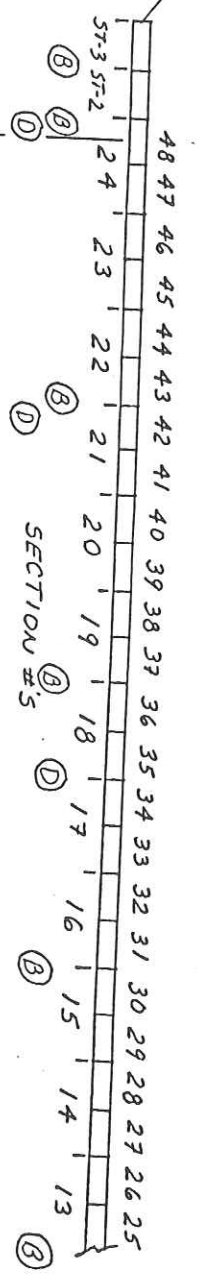
RC26-12/14 OCT/NOV, 1985

24 ACTIVE SECTIONS - 100m W/2-50m GROUPS OF 30 P



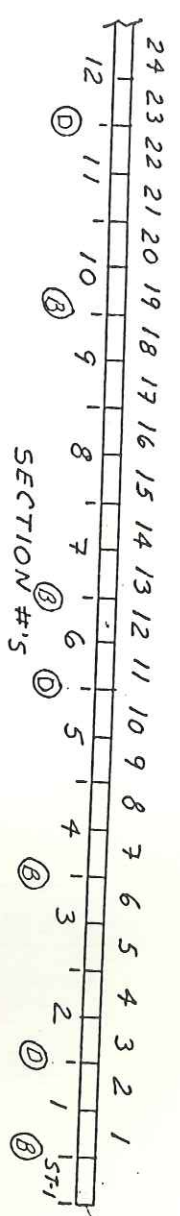
- A - LOCATION OF SAT-NAV ANT & INTERNAV LORANC
- A' - NORTH STAR GOOD LORANC
- G - $1-355m^2, 1-500m^2, 1-466m^2, 1-350m^2$

CHANNEL #'S



- (B) - CONDUCTIVITY BIRDS
- (D) - DEPTH DETECTOR

CHANNEL #'S



SECTION #'S