

RV Langseth Data Reduction Summary

MGL1209

Honolulu, HI – Astoria, OR

FINAL

V1.0, 2012-07-25
Lamont-Doherty Earth Observatory, Columbia University

Saturday May 26th 2012 08:00:00L

Date	Julian Date	Time	Port
2012-05-28	2012-149	0000 UTC, 1400L	Honolulu, HI
2012-06-08	2012-160	2359 UTC, 1659L	Astoria, OR

Prepared by:
Jay Johnstone
Science Officer
jjohn@ldeo.columbia.edu

Table of Contents

Table of Contents.....	5
I. Background and Scientific Objectives.....	7
II. Personnel.....	11
III. Instrumentation Summary.....	12
IV. RV Langseth Gravity Tie Information.....	23
V. Archive Contents.....	24
VI. Data Formats.....	25
Gravimeter data.....	25
CNAV GPS receiver data.....	25
\$GPVTG, xxx.x, T,, M, m.mm, N, n.nn, K*hh.....	25
\$GPGGA,hhmmss.ss, ddmn.mmmmm, a, ddmn.mmmmm, a, x, xx, x.x, xx.xx, M, xx.xx, M, x.x, xyy*hh.....	26
CNAV 3050 GPS receiver data.....	27
\$GPVTG, xxx.x, T,, M, m.mm, N, n.nn, K*hh.....	27
\$GPGGA,hhmmss.ss, ddmn.mmmmm, a, ddmn.mmmmm, a, x, xx, x.x, xx.xx, M, xx.xx, M, x.x, xyy*hh.....	27
EM122 Center Beam Depth.....	28
FE700 Navigational Echosounder data.....	28
Gyroscope data.....	29
\$PCICM,HEALM,xxxx,x,xx*hh.....	29
\$HEHDT,xxx.x,T*hh.....	29
\$HEROT,-xxx.x,A*hh.....	29
Geometrics 882 Magnetometer Data.....	30
RM Young Meteorological Station Data.....	30
OBSIP Shotlog Format (not used on MGL1209).....	31
Shot records are in the following format:.....	31
LDEO PCO2 System.....	32
yyyyjjj.jjj aaaa.aa bb.bb cccc.cc ddd.dd e.ee fff.f gggg.gg hh i k.....	32
LDEO PCO2 + CNav + TSG + WX01 + SBE38 Systems.....	33
yyyyjjj.jjj aaaa.aa bb.bb cccc.cc ddd.dd e.ee fff.f gggg.gg hh i k, llll.lllllm, nnnnn.nnnnnno, pppp.pp, q.qq, r.rr, s.ss, tt.tt, uu.u, vvv, w.w, xxx.x, y.yy, zzz.z, @@.@@@.....	33
POS/MV Position and Orientation System for Marine Vessels.....	35
\$INGGA, hhmmss.sss, llll.llll, a, yyyyy.yyyyy, b, t, nn, v.v, x.x, M,,c.c,rrrr*hh.....	35
\$INHDT, x.x, T*hh.....	36
\$INVTG, x.x, T,, M, n.n, N, k.k, K*hh.....	36
\$INGST, hhmmss,sss,,smjr.smjr,smnr.smnr, o.o, l.l, y.y, a.a *hh.....	36
\$PRDID, PPP.PP, RRR.RR, xxx.xx*hh.....	37
\$INZDA, hhmmss.ss, DD, MM, YYYY,, *hh.....	37
RM Young Rain Gauge & Eppley PSP data.....	38
x.xxxxxx.y.y.....	38
Seabird SBE-45 Thermosalinograph Data.....	38
SEAPATH 200 Inertial Navigation System.....	38
\$INGGA, hhmmss.sss, llll.llll, a, yyyyy.yyyyy, b, t, nn, v.v, x.x, M,,c.c,rrrr*hh.....	39

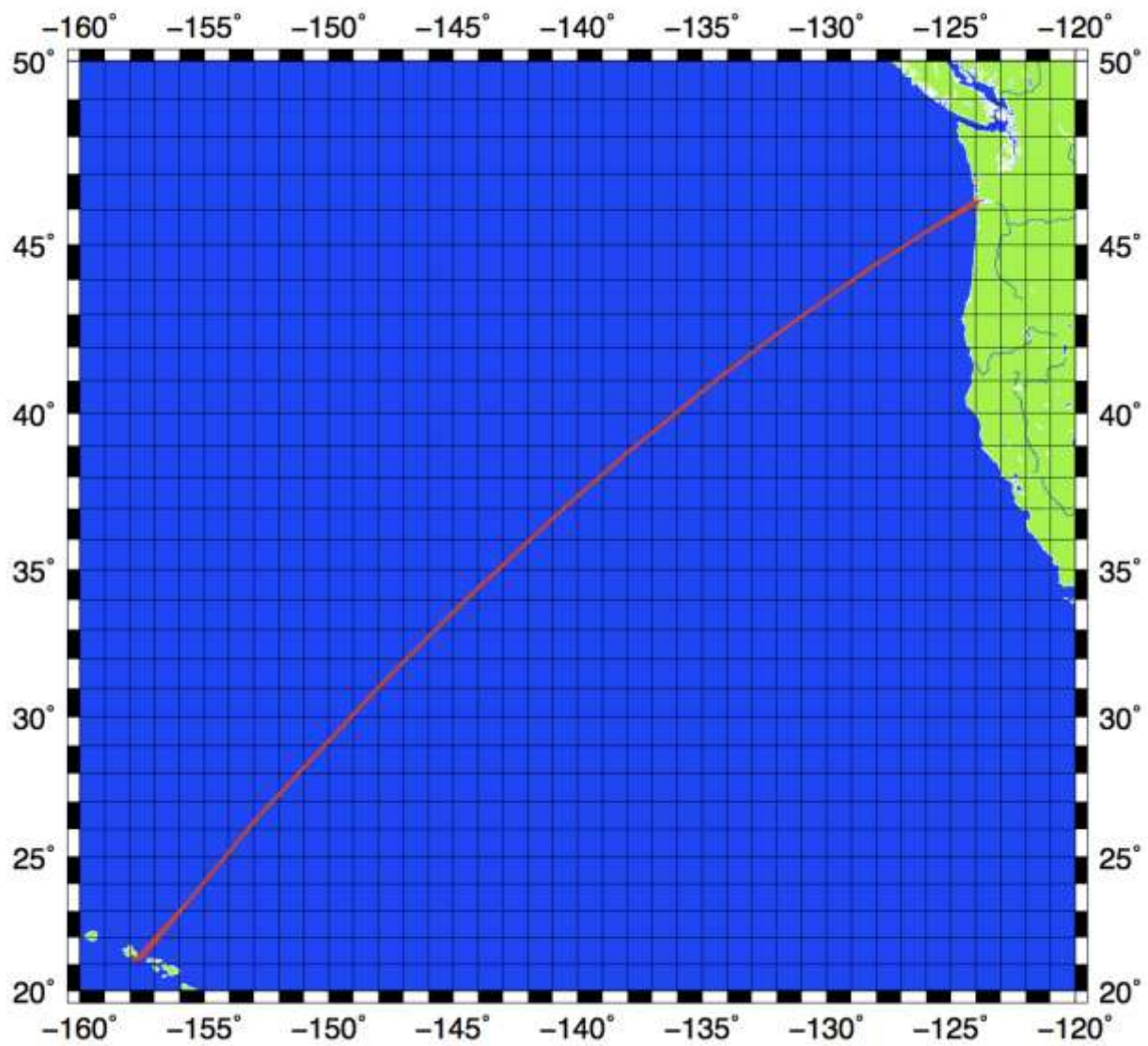
\$INHDT, x.x, T*hh.....	39
\$INVTG, x.x, T, M, n.n, N, k.k, K*hh	40
\$INZDA, hhmmss.ss, DD, MM, YYYY,, *hh	40
Speed log data	41
\$VHW,x.x,T,x.x,M,x.x,N,x.x,K*hh	41
\$VBW,x.x,x.x,A,x.x,x.x,A*hh.....	41
Streamer Tension Unit Data.....	42
aaa bbb cc dd ee f g hhhh iiiii jjjj kkkk l m nnnn oooo pppp qqqq r s tttt uuuu vvvv wwww x y zzzz	
!!!! @@@@ #####.....	42
Applied Microsystems Sound Velocity Probe Data	43
Seabird SBE38 Thermometer Probe Data	43
RM Young Meteorological Station Data	43

I. Background and Scientific Objectives

Positioning transit cruise from Honolulu, HI to Astoria, OR.

Data acquired on all shipboard science equipment that does not involve “over the side” operations – i.e. all sonars and fixed sensors operating.

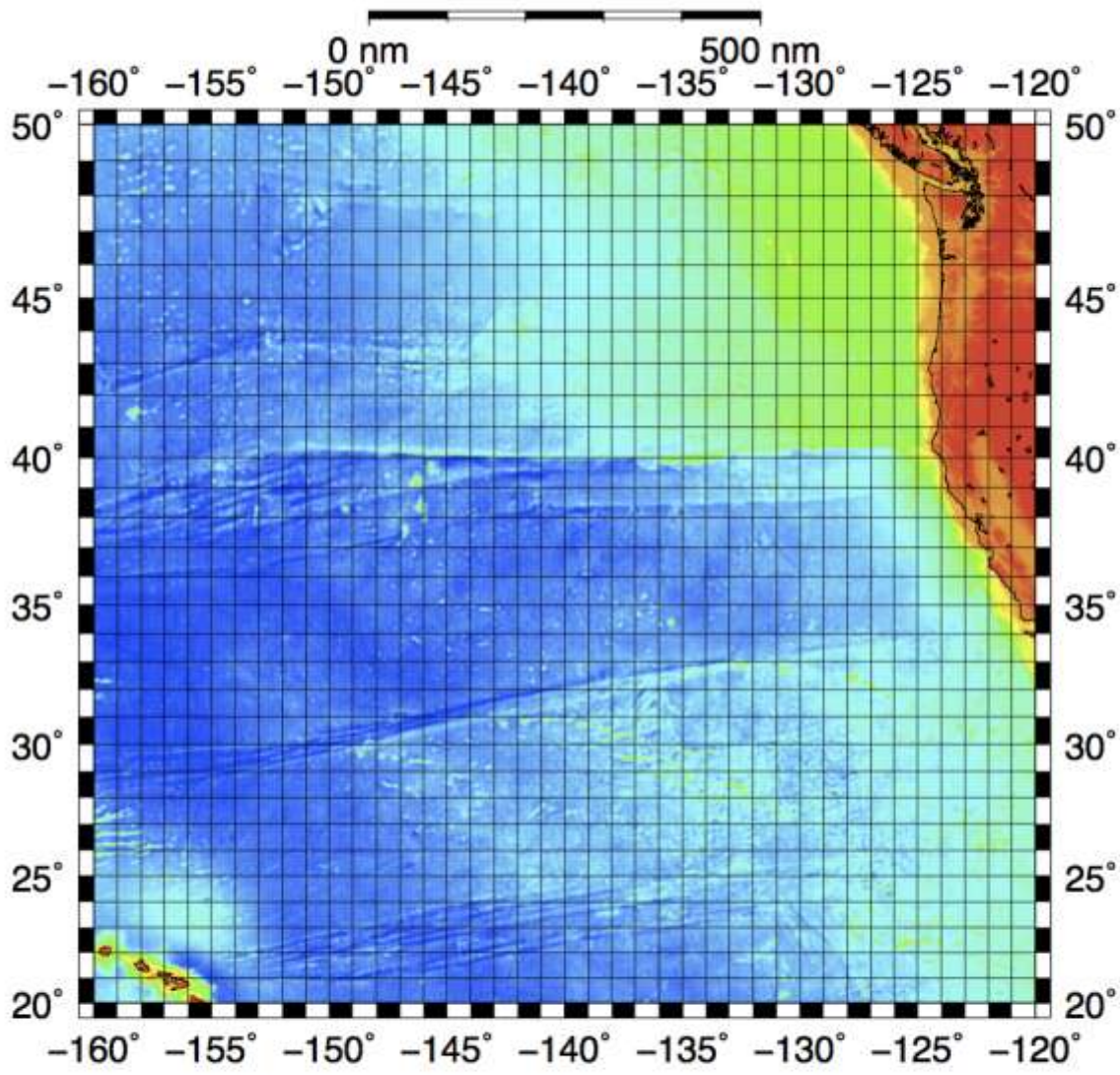
Cruise Track



GM 2012 Jul 22 16:38:51 MGL1209 - Cruise Track

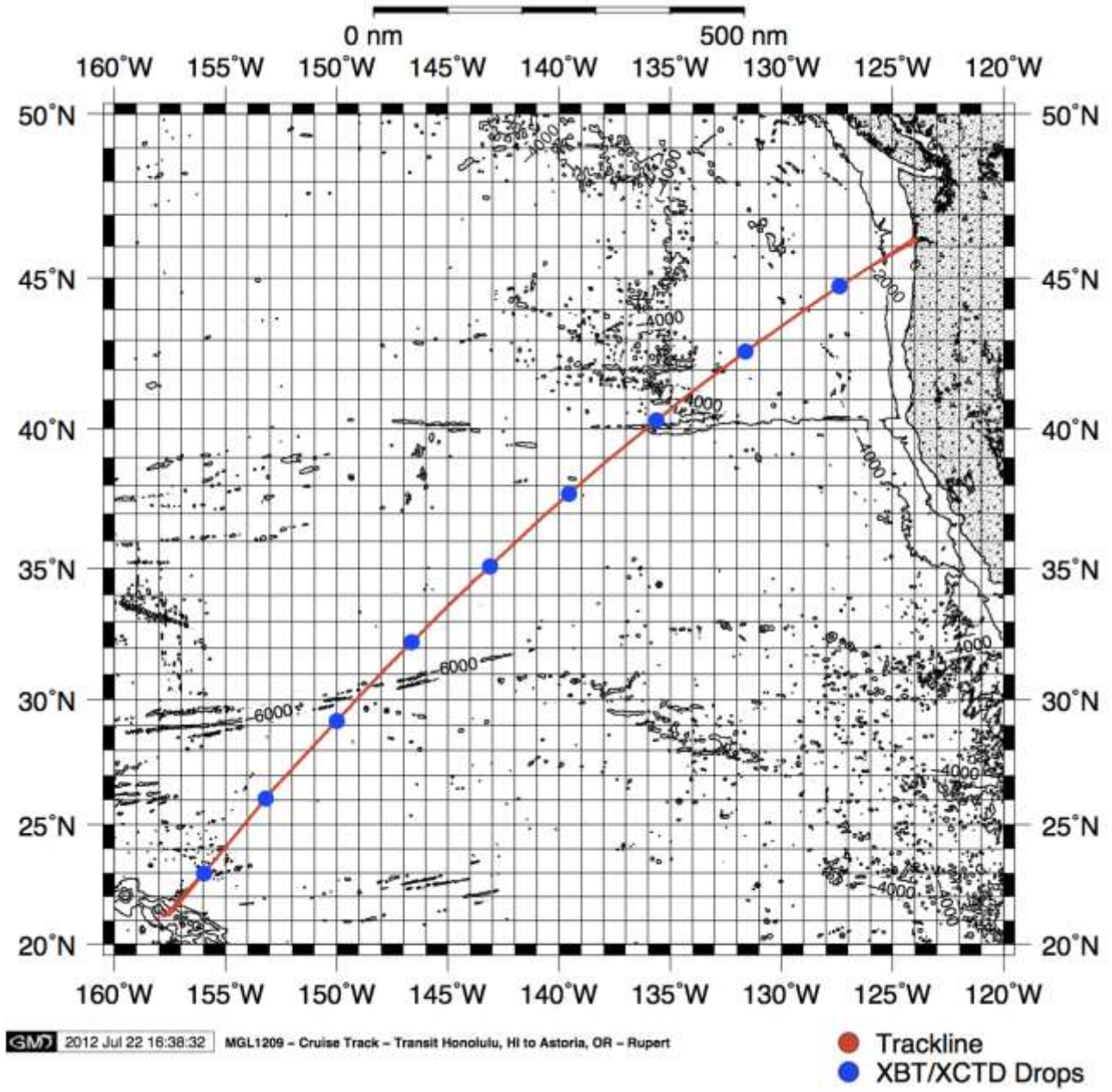
● Trackline

MGL1209 Bathymetry



MGL1209 – Bathymetry & Topography

XBT Drops



II. Personnel

Ship's Crew

1	Mark Landow	Captain
2	Dortzbach, Lee	Chief Mate
3	Crum, Breckenridge C.	2nd Mate
4	Wilson, West S.	3 rd Mate
5	Woronowicz, Jason J.	Bosun
6	Rimando, Inocencio B	AB
7	Nadler, Marcus B.	AB
8	James, Glenice	AB
9	Schaffner, Joshua A.	OS
10	White, Joselyn N.	OS
11	Pica, Stephen M.	Chief Engr.
12	Vetting, Ryan P.	2 nd Engr.
13	Romero, Michael A.	3 rd Engr.
14	Himebauch, Ross O.	3 rd Engr.
15	Billings, Jack C.	Oiler
16	Florendo, Rodolfo A.	Oiler
17	Uribe, Guillermo F.	Oiler
18	McCoy, Michael G.	Steward
19	Rios, Ricardo	Cook

Shipboard Technical Staff

1	Johnstone, Jay D.	Science Officer
2	McKiernan, Bernard K.	Acquisition Technician
3	Schwartz, John H.	Science Technician

III. Instrumentation Summary

All science instruments aboard the Langseth are listed below with data formats in section VII. Summary notes on operation during this cruise are listed below. Seismic equipment is not listed here; refer to Part IV for the seismic summary. Other instruments not listed were not in operation.

Instrument Data Files

Instrument	Description	Data Set	Data Outputs	Files	Interval
FE700	Furuno FE700 Echosounder	N/A	serial logs	MGL-bath01.*	1 s
EM122	Kongsberg EM122 Multibeam Sonar	Partial	raw output to file	See below	variable
			centerbeam serial logs	MGL-bath02.*	variable
KNUDSEN	Knudsen Engineering 3260 Sub-bottom Profiler	Full	KEA, KEB, SEG-Y	See below	variable
DS50	Furuno DS50 Doppler Speedlog	Full	serial logs	MGL-slog01.*	1 s
XBT/XCT	Sippican MK21 XBT/XCTD Launcher	N/A	raw output to file	See below	n/a
			converted output to file	See below	n/a
WX1	RM Young 5103 Weather Bird and	Full	serial logs	MGL-wx01.*	1 s
			mwv conversion	MGL-mwv01.*	1 s
TSG	SeaBird SBE45 Thermosalinograph	Full	raw serial logs	MGL-tsgraw.*	1 s
CNAV	C&C Tech. CNAV 2000 DGPS Receiver	Full	serial logs	MGL-cnav.*	1 s
CNAV3050	C&C Tech. CNAV 3050 DGPS Receiver	Full	raw serial logs	MGL-cnav3050all.*	1 s
			converted data	MGL-cnav3050.*	1 s
MAG01	GeoMetrics 882 Magnetometer	N/A	serial logs	MGL-mag01.*	1 s
BGM	Bell Aerospace BGM-3 Gravimeter	Full	serial logs	MGL-vc01.*	1 s
GYRO	Simrad GC80 Gyrocompass/AD100	Full	serial logs	MGL-gy01.*	1 s
POSMV	Applanix POSMV Integrated Nav System	N/A	serial logs	MGL-posmv.*	1 s
SEAPATH	Kongsberg SeaPath Integrated Nav System	Full	serial logs	MGL-seapath.*	1 s
STU	Sercel Streamer Tension	Partial	serial logs	MGL-stu1.*	15s
MICROSV	Applied Microsystems Sound Velocity Pod Unit #1	Full	serial logs	MGL-svpod01.*	1 s
MICROSV	Applied Microsystems Sound Velocity Pod Unit #2	Full	serial logs	MGL-svpod02.*	1 s
SBE38	SeaBird SBE38 Pod Thermometer Pod Unit #1	Full	serial logs	MGL-temppod01.*	1 s
SBE38	SeaBird SBE38 Pod Thermometer Pod Unit #2	Full	serial logs	MGL-temppod02.*	1 s
PCO2	LDEO PCO2 System	Full	serial logs	MGL-pco2.*	~240s

All timestamps in this report are presented using UTC time and day of year in order to avoid confusion with local time changes.

Science Navigation Instrumentation

FE700

Logging interval: 1 second

File id: bath01

The FE700 only operated up to 800m depth. The echosounder is normally switched off before the unit goes out of depth.

Interruptions greater than ten seconds are displayed in the following table.

Log Date	Event	Comment
2012:149:20:23:20.8092	Start	
2012:150:02:27:30.5303 - 2012:155:04:04:03.0870	Missing data	Secured after 500 meters
2012:155:04:04:26.1750 - 2012:159:07:49:49.972	Missing data	Secured after 500 meters
2012:160:23:59:59.9533	End	

bath01 data sample:

bath01	2008:220:13:45:42.0681	\$SDDBT,,,,,,
bath01	2008:220:13:45:42.0690	\$SDDBS,,,,,,
bath01	2008:220:13:45:42.0691	\$SDDPT,,0006.6*49
bath01	2008:220:13:45:42.1482	\$PFEC,Alarm,0,0*6F
bath01	2008:220:13:45:42.1483	\$PFEC,xdr,FORE,050*79

EM-122 Mutibeam

The EM122 multibeam sonar was operated throughout the cruise. The system is designed for deeper water, and does not track ground well in less than 50m of water.

EM122 swath data is saved to the cruise archive under MGL1209/raw/multibeam. Center beam depth is recorded separately to serial log. The MicroSV (svpod01) probe in the pod supplied sound velocity to the EM122. A daily built in self test (BIST) is done on the EM122 at which time logging of data is secured (see table below for date and time of data gaps)

Logging interval: variable with water depth

File id: bath02

Interruptions greater than one hundred and one seconds are displayed in the following table.

Log Date	Event	Comment
----------	-------	---------

2012:149:22:38:47.8092	Start	Logging officially started
2012:152:16:03:31.9563 - 2012:152:16:12:15.6252	BIST	
2012:153:16:55:14.7704 - 2012:153:17:07:48.1836	BIST	
2012:154:16:13:06.5991 - 2012:154:16:25:29.8316	BIST	
2012:155:16:32:41.3465 - 2012:155:16:40:17.9853	BIST	
2012:156:16:16:35.6510 - 2012:156:16:26:21.8796	BIST	
2012:157:14:58:22.3042 - 2012:157:15:07:01.2979	BIST	
2012:157:15:07:01.2979 - 2012:157:15:13:53.6599	restart	Nav input failure
2012:158:16:39:57.6040 - 2012:158:16:49:35.9143	BIST	
2012:158:21:10:32.8928 - 2012:158:21:31:01.1535	restart	Computer reboot
2012:159:12:02:44.5947	End	Logging officially ended

bath02 data format:

bath02	2008:192:00:00:12.6663	\$KGDPT,2938.25,0.0,12000.0*4a
bath02	2008:192:00:00:30.3301	\$KGDPT,2954.08,0.0,12000.0*4f

Knudsen Engineering 3260 Sub-bottom Profiler

File id: n/a

Logging interval: Variable with water depth

The Knudsen 3260 is a chirp echosounder/sub-bottom profiler. It was in operation for the length of the cruise. Unit was secured while on station for coring operations and CTD casts.

There are two sets of segy data recorded/processed this cruise. The segy set in the /raw/knudsen directory are generated by the knudsen software. The segy set in the /processed/knudsen directory are post-processed in the SEG-Y-Rev0 format.

DS50 Speedlog

File id: slog01

Logging interval: 1 second

The Furuno DS-50 is a Doppler speed log. It was in operation for the length of the cruise.

Interruptions greater than ten seconds are displayed in the following table.

Log Date	Event	Comment
2012:149:00:00:01.8613	Start	Logging officially started
2012:160:23:59:58.8092	End	Logging officially ended

slog01 data format:

slog01	2008:231:00:00:00.0744	\$VDVHW,,T,,M,09.68,N,17.93,K*4C
slog01	2008:231:00:00:00.1906	\$VDVBW,009.68,000.09,A,009.68,000.09,V*46
slog01	2008:231:00:00:00.1908	\$VDVLW,0005960.30,N,0005960.30,N*5F

RMYoung Integrated Weather

File id: wx01

Logging interval: 1 second

The weather station is used to log wind speed, direction, air temperature, and barometric pressure. The unit was functioning during the cruise.

Interruptions greater than ten seconds are displayed in the following table.

Log Date	Event	Comment
2012:149:00:00:00.7743	Start	Logging officially started
2012:160:23:59:59.6242	End	Logging officially ended

wx01 data format:

wx01	2011:130:00:00:00.3553	19.0	18.6	19.3	22.5	328	328	2	16.6	17.1	3.7	
	21.1	355	355	0	28.2	31.1	28.0	31.2	96	85	97	1006
wx01	2011:130:00:00:01.2983	18.8	18.6	19.3	22.5	331	328	2	16.2	17.1	3.7	
	21.1	355	355	0	28.2	31.1	28.0	31.2	96	85	97	1006

CNAV2000

File id: cnav

Logging interval: 1 second

The C-NAV is a global satellite-based differential receiver. This was used as a secondary GPS system on the ship. This system was operational during the cruise.

Interruptions greater than ten seconds are displayed in the following table.

Log Date	Event	Comment
2012:149:00:00:00.0152	Start	Logging officially started
2012:160:23:59:59.9573	End	Logging officially ended

cnav data format:

```
cnav 2008:231:00:00:00.6936
$GPGGA,000000.00,1434.94372,N,10444.85748,W,2,8,1.1,15.52,M,-20.60,M,9,0108*65
cnav 2008:231:00:00:00.7137 $GPVTG,006.5,T,,M,9.64,N,17.85,K*53
```

CNAV3050

File id: cnav3050

Logging interval: 1 second

The C-NAV 3050 is a global satellite-based differential receiver. This is the best individual receiver currently on the ship. This system was operational during the cruise.

Interruptions greater than ten seconds are displayed in the following table.

Log Date	Event	Comment
2012:149:00:00:00.7333	Start	Logging officially started
2012:160:23:59:59.9573	End	Logging officially ended

cnav3050 data format:

```
cnav3050 2011:132:00:00:00.0717
$GNNGGA,000000.00,0842.538264,N,08427.839561,W,2,16,0.9,28.395,M,0.0,M,9.0,035
8*48
cnav3050 2011:132:00:00:00.0877 $GNVTG,338.4,T,,M,5.78,N,10.71,K,D*27
```

GC80 Gyrocompass

The GC80 gyrocompass is installed on the bridge and used for ship and seismic navigation.

File id: gy01

Logging interval: 1 second

Interruptions greater than ten seconds are displayed in the following table.

Log Date	Event	Comment
2012:149:00:00:00.6453	Start	Logging officially started
2012:160:23:59:59.8402	End	Logging officially ended

gy01 data format:

```
gy01 2008:231:00:00:00.4110 $PTKM,HEALM,0000,0,G1*09
```

```

gy01 2008:231:00:00:00.6395 $HEHDT,005.8,T*22
gy01 2008:231:00:00:00.6396 $HEROT,-005.25,A*34
gy01 2008:231:00:00:01.6394 $HEHDT,005.7,T*2D
gy01 2008:231:00:00:01.6395 $HEROT,-004.53,A*34

```

POSMV Integrated Nav

The POS/MV is a receiver that uses CNAV input in addition to its own antennae, an inertial sensor and optional RTG, WTC, or WAAS corrections and a Kalman filter to produce a smooth navigation output and very accurate heading. System was not in operation for MGL1209. It has been decommissioned and is awaiting upgrade.

File id: posmv

Logging interval: 1 second

Interruptions greater than ten seconds are displayed in the following table.

Log Date	Event	Comment
	N/A	decommissioned
	N/A	Instrument failure

posmv data format:

```

posmv 2008:231:00:00:00.0885
      $INGGA,235959.842,1434.95002,N,10444.85734,W,2,,1.1,12.71,M,,9.0,0108*2E
posmv 2008:231:00:00:00.0889 $INHDT,15.0,T*11
posmv 2008:231:00:00:00.2047 $INVTG,7.0,T,,M,9.7,N,17.9,K*46
posmv 2008:231:00:00:00.3208 $INGST,235959.842,,0.9,0.9,0.0,0.9,0.9,2.5*51
posmv 2008:231:00:00:00.4411 $PASHR,235959.842,15.05,T,-
0.58,0.48,0.15,0.069,0.069,0.045,2,0*05
posmv 2008:231:00:00:00.4412 $INZDA,235959.0000,17,08,2008,,*73

```

SeaPath Integrated Nav

The Kongsberg Seapath is an inertial navigation system. Operational for the duration of the cruise.

Logging interval: 1 second

File id: seapath

Interruptions greater than ten seconds are displayed in the following table.

Log Date	Event	Comment
----------	-------	---------

2012:149:00:00:00.3983	Start	Logging officially started
2012:160:23:59:59.8612	End	Logging officially ended

seapath data format:

seapath	2008:231:00:00:00.0504	\$INZDA,235959.99,17,08,2008,,*73
seapath	2008:231:00:00:00.1686	\$INGGA,235959.99,1434.953109,N,10444.859147,W,2,08,1.1,-16.30,M,,M,1.0,0291*70
seapath	2008:231:00:00:00.1687	\$INVTG,5.97,T,,M,9.7,N,,K,D*03
seapath	2008:231:00:00:00.1688	\$INHDT,5.82,T*1A

Sercel Streamer Tension Unit

The Sercel Streamer Tension Unit measures streamer tension in pounds. Not used during 1209.

Logging interval: 15 seconds

File id: stu1

Data intermittent interruptions greater than thirty seconds are displayed in the following table.

Log Date	Event	Comment
	N/A	Not in use

stu1 data format:

stu1	2011:130:00:02:12.8968	111 129 22 0 49 1 0	3360	3472	-179
33	1 1	3643 3643	-157	31 1 2	3964 3994 -157
34	1 3	3487 3584	-157	32	
stu1	2011:130:00:02:27.8994	111 129 22 1 4 1 0	3375	3487	-164
33	1 1	3643 3793	-157	31 1 2	3950 4002 -164
34	1 3	3509 3606	-179	32	

Geometrics 882 Magnetometer

The Geometrics 882 magnetometer is towed behind the ship. Raw serial output is logged using LDS. Deployment is dependent upon seismic operations. See the deployment/retrieval data gaps in the table below. For further information, see the elog files in docs/elog.

Magnetometer deployment/retrieval data gaps

Time	Event
N/A	Magnetometer not deployed during transit

Logging interval: 1 second

File id: mag01

mag01 data sample:

mag01	2008:185:09:45:58.1820	\$107714.673,0042,0024,0110,3533,1143
mag01	2008:185:09:46:01.0333	\$ 63703.933,0042,0024,0110,3533,1143
mag01	2008:185:09:46:04.0330	\$ 44031.029,0042,0027,0110,3533,1143

SBE-45 Thermosalinograph

The Seabird TSG output is logged by LDS to the “tsg” set.

File id: tsgraw

Logging interval: 1 second

Data intermittent interruptions greater than ten seconds are displayed in the following table.

Log Date	Event	Comment
2012:149:23:12:46.4515	Start	Logging officially started
2012:159:11:57:17.2374	End	Logging officially ended

tsgraw data sample:

tsgraw	2012:050:05:59:11.0312	27.3455,	5.52201,	34.7764
tsgraw	2012:050:05:59:21.0406	27.3435,	5.52175,	34.7760
tsgraw	2012:050:05:59:31.0341	27.3304,	5.52027,	34.7753

BGM-3 Gravimeter

The Bell Aerospace BGM-3 Gravimeter operated normally during the length of this cruise.

File id: vc01

Logging interval: 1 second

Interruptions greater than ten seconds are displayed in the following table.

Log Date	Event	Comment
----------	-------	---------

2012:149:00:00:00.8763	Start	Logging officially started
2012:160:23:59:59.8472	End	Logging officially ended

vc01 data format:

vc01	2011:130:00:00:08.2866	01:024436	00
vc01	2011:130:00:00:09.2926	01:024548	00

Applied Microsystems MicroSV Pod Unit #1

The Applied Microsystems MicroSV probe #1 in the pod was functional and logging during the length of the cruise.

File id: svpod01

Logging interval: 1 second

Interruptions greater than ten seconds are displayed in the following table.

Log Date	Event	Comment
2012:149:00:00:00.1762	Start	Logging officially started
2012:160:23:59:59.0062	End	Logging officially ended

svpod01 data format:

svpod01	2011:130:00:00:08.6626	1540.52
svpod01	2011:130:00:00:09.6527	1540.53

Applied Microsystems MicroSV Pod Unit #2

The Applied Microsystems MicroSV probe #2 in the pod was functional and logging during the length of the cruise.

File id: svpod02

Logging interval: 1 second

Interruptions greater than ten seconds are displayed in the following table.

Log Date	Event	Comment
2012:149:00:00:00.3253	Start	Logging officially started
2012:160:23:59:59.3942	End	Logging officially ended

svpod02 data format:

svpod02	2011:130:00:00:08.0686	1541.87
---------	------------------------	---------

svpod02	2011:130:00:00:09.0746	1541.88
---------	------------------------	---------

Seabird SBE38 Temperature Probe Pod Unit #1

The Seabird SBE38 temperature probe #1 in the pod was functional and logging during the length of the cruise.

File id: temppod01

Logging interval: 1 second

Interruptions greater than ten seconds are displayed in the following table.

Log Date	Event	Comment
2012:149:00:00:00.6083	Start	Logging officially started
2012:160:23:59:59.5002	End	Logging officially ended

temppod01 data format:

temppod01	2011:130:00:00:07.0855	29.4851
temppod01	2011:130:00:00:07.9476	29.4850

Seabird SBE38 Temperature Probe Pod Unit #2

The Seabird SBE38 temperature probe #2 in the pod was functional and logging during the length of the cruise.

File id: temppod02

Logging interval: 1 second

Interruptions greater than ten seconds are displayed in the following table.

Log Date	Event	Comment
2012:149:00:00:00.8043	Start	Logging officially started
2012:160:23:59:59.4512	End	Logging officially ended

temppod02 data format:

temppod02	2011:130:00:00:07.2015	29.4884
temppod02	2011:130:00:00:08.0786	29.4883

LDEO PCO2 System

The LDEO PCO2 system output is logged by LDS to the “pco2” set.

See below for more information.

File id: pco2

Logging interval: ~240 seconds

Interruptions greater than three hundred seconds are displayed in the following table.

Log Date	Event	Comment
2012:149:23:11:51.7753	Start	Logging officially started
2012:152:00:02:02.8533 - 2012:152:00:08:50.2720	Restart	Restart with new settings
2012:159:11:56:49.5892	End	Logging officially ended

pco2 data format:

pco2	2011:130:00:27:11.9162	2011130.02002	2370.39	37.54	1007.07
	404.51	28.42	386.9	5000.00	19
Equil					0
pco2	2011:130:00:30:00.5374	2011130.02198	2370.02	37.53	1007.14
	404.42	28.46	386.8	5000.00	19
Equil					0

Mk21 XBT System

Files: *.RDF,*.EDF

Nine (9) XBT drops were made during this cruise. The type breakdown is as follows: 1 – T5 and 8 – T7. The data set is saved to the raw/XBT directory in the cruise archive. Refer to the MGL1209_Expendable_Drops.xls spreadsheet in the docs/operations directory of the cruise archive for more information.

IV. RV Langseth Gravity Tie Information

A gravity tie was done before departing Honolulu, HI and upon arrival in Astoria, Oregon. Please refer to the documents located under MGL1209/docs/gravity_tie for detailed records.

V. Archive Contents

Key files are bolded.

MGL1209/docs	Cruise documents and logs
MGL1209/docs/elog	Cruise elog
MGL1209/docs/gravity_tie	Gravity Tie information
MGL1209/docs/map	Cruise maps, track map
MGL1209/docs/operations/	Operations documents
MGL1209/docs/operations/Daily_Reports	Cruise Daily Reports from Science Officer
MGL1209/docs/personnel	Personnel rosters, org chart, bunk and phone lists
MGL1209/docs/reports	Cruise Report and supplemental docs
MGL1209/docs/reports/MGL1209_DataReport_v1.0.doc	This file
MGL1209/processed	Processed data
MGL1209/processed/svp	Sound velocity profiles
MGL1209/raw	Raw data
MGL1209/raw/adcp	Raw ADCP data
MGL1209/raw/knudsen	Raw Knudsen sub-bottom profiler data
MGL1209/raw/multibeam	Raw EM122 data
MGL1209/raw/serial	Underway serial data: gps, tsg, weather, etc.
MGL1209/raw/XBT	Raw XBT data

VI. Data Formats

Gravimeter data

The gravimeter serial data is output in the following format:

01:025610 01

01:xxxxxxx ff

Item	Definition	Units
01	output frequency	Hz
xxxxxxx	raw counts	n/a
ff	sensor status	n/a

CNAV GPS receiver data

CNAV outputs data in NMEA 0183 compatible format. Currently* the following sentence types are enabled:

- \$GPVTG-GPS Velocity, Track made good and Ground speed data (computed by the CNAV GPS receiver).
- \$GPGGA-Global Positioning System Fix data (computed by the CNAV GPS receiver).

*Note: there are other sentence types available from CNAV. Please consult the software manual for more options.

\$GPVTG, xxx.x, T,, M, m.mm, N, n.nn, K*hh

\$GPVTG Sentence Fields

Item	Definition	Units
xxx.x	Course over ground (COG)	Degrees from True North
T	Indicates course relative to True North	n/a
M	COG	Degrees from Magnetic North
m.mm	Speed over ground (SOG)	Nautical miles per hour (knots)
N	Indicates that the speed over ground is in knots	n/a
n.nn	SOG	km/h
K	Indicates that the SOG is in km/h	n/a /td>
*hh	Checksum (hexadecimal representation)	n/a

\$GPGGA,hhmmss.ss, ddm. mmmmm, a, ddm. mmmmm, a, x, xx, x.x, xx.xx, M, xx.xx, M, x.x, xyy*hh

\$GPGGA Sentence Fields

Item	Definition	Units
hhmmss.ss	UTC time of position	Hours/Minutes/Seconds.decimal.
ddm. mmmmm	Latitude	Degrees/Minutes.decimal.
a	Direction of Latitude N = North S = South	n/a
ddm. mmmmm	Longitude	Degrees/Minutes.decimal
a	Direction of Longitude E = East W = West	n/a
x	GPS Quality indicator 0 = fix not valid 1 = GPS Autonomous fix 2 = GcGPS Corrected Fix	n/a
xx	Number of GPS satellites used in solution fix	n/a
x.x	Horizontal Dilution of Precision (HDOP)	n/a
xx.xx	C-NAV GPS receiver antenna altitude reference to Mean Sea Level (MSL)	n/a
M	Altitude units--M indicates meters	n/a
xx.xx	WGS-84 Geoidal separation distance from MSL based on the NIMA/NASA EGM96 15-minute (Earth Gravity Model)	Meters
M	Geosoidal separation units--M indicates meters	n/a
x.x	Age of GcGPS corrections used in solution fix	n/a
xyy	C-NAV GPS receiver reference identification	x is downlink satellite communication beam in use yy is the GPS correction signal mode/type being used
*hh	Checksum (hexadecimal representation) followed by CRLF terminator pair	n/a

CNAV 3050 GPS receiver data

CNAV 3050 outputs data in NMEA 0183 compatible format. Currently* the following sentence types are enabled:

- \$GPVTG-GPS Velocity, Track made good and Ground speed data (computed by the CNAV GPS receiver).
- \$GPGGA-Global Positioning System Fix data (computed by the CNAV GPS receiver).

*Note: there are other sentence types available from CNAV. Please consult the software manual for more options.

\$GPVTG, xxx.x, T,, M, m.mm, N, n.nn, K*hh

\$GPVTG Sentence Fields

Item	Definition	Units
xxx.x	Course over ground (COG)	Degrees from True North
T	Indicates course relative to True North	n/a
M	COG	Degrees from Magnetic North
m.mm	Speed over ground (SOG)	Nautical miles per hour (knots)
N	Indicates that the speed over ground is in knots	n/a
n.nn	SOG	km/h
K	Indicates that the SOG is in km/h	n/a
*hh	Checksum (hexadecimal representation)	n/a

\$GPGGA,hhmmss.ss, ddm. mmmmm, a, ddm. mmmmm, a, x, xx, x.x, xx.xx, M, xx.xx, M, x.x, xyy*hh

\$GPGGA Sentence Fields

Item	Definition	Units
hhmmss.ss	UTC time of position	Hours/Minutes/Seconds.decimal.
ddmm.mmmmm	Latitude	Degrees/Minutes.decimal.
a	Direction of Latitude N = North S = South	n/a
ddmm.mmmmm	Longitude	Degrees/Minutes.decimal
a	Direction of Longitude E = East W = West	n/a
x	GPS Quality indicator 0 = fix not valid 1 = GPS Autonomous fix 2 = GcGPS Corrected Fix	n/a
xx	Number of GPS satellites used in solution fix	n/a
x.x	Horizontal Dilution of Precision (HDOP)	n/a
xx.xx	C-NAV GPS receiver antenna altitude reference to Mean Sea Level (MSL)	n/a
M	Altitude units--M indicates meters	n/a

xx.xx	WGS-84 Geoidal separation distance from MSL based on the NIMA/NASA EGM96 15-minute (Earth Gravity Model)	Meters
M	Geosoidal separation units--M indicates meters	n/a
x.x	Age of GcGPS corrections used in solution fix	n/a
xyy	C-NAV GPS receiver reference identification	x is downlink satellite communication beam in use yy is the GPS correction signal mode/type being used
*hh	Checksum (hexadecimal representation) followed by CRLF terminator pair	n/a

EM122 Center Beam Depth

This page describes the EM122 centerbeam depth serial output, used for real-time depth display. For full multibeam data, please see the [multibeam](#) page.

The EM122 outputs serial data in the following formats:

- KIDPT - Depth below transducer

SKIDBT,x.x,x.x,x.x,*hh

SDDBT sentence format

Item	Definition	Units
x.x	Water depth	feet
x.x	Water depth	meters
x.x	Water depth	fathoms
*hh	Checksum	n/a

FE700 Navigational Echosounder data

The FE700 Navigational Echosounder outputs data in the following formats

- \$PFEC - unspecified
- \$SDDBT - Depth Below Transducer
- \$SDDBS - Depth Below Surface

\$PFEC ,aaaa,x,x*hf

PFEC sentence format

Item	Definition	Units
aaaa	unspecified	unspecified
x	unspecified	unspecified
x	unspecified	unspecified
*hf	unspecified	unspecified

\$DBT,x.x,f,x.x,M,x.x,F*hh

SDDBT sentence format

Item	Definition	Units
x.x	Water depth	feet
f	f = feet	n/a
x.x	Water depth	meters

M	M = meters	n/a
x.x	Water depth	fathoms
F	F = fathoms	n/a
*hh	Checksum	n/a

\$DBS,x.x,f,x.x,M,x.x,F*hh

SDDBS sentence format

Item	Definition	Units
x.x	Water depth	feet
f	f = feet	n/a
x.x	Water depth	meters
M	M = meters	n/a
x.x	Water depth	fathoms
F	F = fathoms	n/a
*hh	Checksum	n/a

Gyroscope data

The gyroscope serial data is output in the following sentence formats:

- PTKM,HEALM -- Unspecified
- HEHDT -- Heading - True
- HEROT -- Rate Of Turn

\$PCICM,HEALM,xxxx,x,xx*hh

ALM sentence format

Item	Definition	Units
xxxx	unspecified	n/a
x	unspecified	n/a
*hh	unspecified	n/a

\$HEHDT,xxx.x,T*hh

HDT sentence format

Item	Definition	Units
xxx.x	Heading true	degrees
T	T = true	n/a
*hh	Checksum	n/a

\$HEROT,-xxx.x,A*hh

HEROT sentence format

Item	Definition	Units
xxxx.x	Rate of turn	Degrees per minute, Note: "-" means bow turns to port
A	A = data valid	n/a
*hh	Checksum	n/a

Geometrics 882 Magnetometer Data

The magnetometer serial data is output in the following format:

\$ 53863.927,0652

\$ xxxxx.xxx,vvvv

Item	Definition	Units
xxxxx.xxx	Magnetic field intensity	nT
vvvv	Reserved for future use	n/a

RM Young Meteorological Station Data

The meteorological data from the RMYoung integrated weather station is output in the following sentence format:

12.6 13.2 12.6 16.9 1 335 2 0.0 0.0 0.0 0.0 355 355 0 -11.9 -23.8 ***** 7.3 8 4 9 1006.9
aaa.a bbb.b ccc.c dd.d eee fff ggg hhh.h iii.i jjj.j kkk.k lll mmm nnn -oo.o -pp.p -qq.q -rr.r ss tt uu vvv.v

Langseth WX station sentence format

Item	Definition	Units
aaa.a	bird 1 speed, instantaneous	knots
bbb.b	bird 1 speed, 60 second average	knots
ccc.c	bird 1 speed, 60 minute average	knots
ddd.d	bird 1 speed, 60 second peak	knots
eee	bird 1 direction, instantaneous	knots
fff	bird 1 direction, 60 second average	knots
ggg	bird 1 direction, 60 minute average	knots
hhh.h	bird 2 speed, instantaneous	knots
iii.i	bird 2 speed, 60 second average	knots
jjj.j	bird 2 speed, 60 minute average	knots
kkk.k	bird 2 speed, 60 second peak	knots
lll	bird 2 direction, instantaneous	knots
mmm	bird 2 direction, 60 second average	knots
nnn	bird 2 direction, 60 minute average	knots
ooo.o	temperature, instantaneous	Degrees C
ppp.p	temperature, 60 minute average	Degrees C
qqq.q	temperature, 60 minute low	Degrees C
rrr.r	temperature, 60 minute high	Degrees C
ss	relative humidity, instantaneous	%
tt	relative humidity, 60 minute low	%
uu	relative humidity, 60 minute high	%
vvvv.v	Baromoeter, instantaneous	knots

OBSIP Shotlog Format (not used on MGL1209)

Each OBSIP shotlog contains a header followed by shot records:

```
#obsipshotfile v1.0
#shotnumber date time sourceLat sourceLon shipLat shipLon waterDepth sciTag
0001280 2009-08-27 05:08:49.807873 48.495334 -129.201444 48.494097 -129.203017 2530.6
MGL0910_05
0001279 2009-08-27 05:12:33.961869 48.491860 -129.204474 48.490060 -129.205425 2526.4
MGL0910_05
0001278 2009-08-27 05:16:36.302883 48.488608 -129.206115 48.486807 -129.206944 2530.3
MGL0910_05
0001277 2009-08-27 05:19:51.053880 48.485157 -129.209212 48.483406 -129.209755 2526.1
MGL0910_05
0001276 2009-08-27 05:24:01.863875 48.480813 -129.212118 48.479293 -129.213152 2516.1
MGL0910_05
```

Shot records are in the following format:

```
0001276 2009-08-27 05:24:01.863875 48.480813 -129.212118 48.479293 -129.213152 2516.1
MGL0910_05
sssssss yyyy-mm-dd hh:mm:ss.ssssss xx.xxxxxx yy.yyyyyy vv.vvvvvv ww.wwwwww dddd.d llllllllllllll
```

OBSIP record format

Item	Definition	Units
sssssss	shot number	n/a
yyyy-mm-dd	date	ISO8601 format
hh:mm:ss.ssssss	time	ISO8601 format
xx.xxxxxx	source lat	degrees, WGS84
yy.yyyyyy	source lon	degrees, WGS84
vv.vvvvvv	vessel lat	degrees, WGS84
ww.wwwwww	vessel lon	degrees, WGS84
ddd.d	depth	meters
llllllllllllll	linename	n/a

LDEO PCO2 System

PCO2 outputs data in the following sentence format:

yyyyjjj.jjj aaaa.aa bb.bb cccc.cc ddd.dd e.ee fff.f gggg.gg hh i k

PCO2 Data

Item	Definition	Value	Units
yyyyjjj.jjj	pco2 Computer Date/Time	n/a	Year/Julian Day.decimal Four fixed digits of year. Three fixed digits of julian day. Five fixed digits for decimal fractions of a julian day.
aaaa.aa	CO2 Raw Signal	n/a	mVolts
bb.bb	CO2 Analyzer Cell Temperature	n/a	Celcius
cccc.cc	PCO2 Barometer	n/a	mbar
ddd.dd	VCO2	n/a	ppm
e.ee	Equilibrator Water Temp	n/a	Celcius
fff.f	pCO2	n/a	uatm
gggg.gg	Flow Controller	n/a	mVolts
hh	Flow Meter	n/a	cc/min
i	Sample ID #	0 to 16	integer
k	Sample ID	Equil, Atmos, Nitrogen, CC18798, CA07163, CC15551, or CC63668	alphanumeric

LDEO PCO2 + CNav + TSG + WX01 + SBE38 Systems

PCO2 merge is a combination of outputs of various serial data in the following sentence format:

yyyyjjj.jjj aaaa.aa bb.bb cccc.cc ddd.dd e.ee fff.f gggg.gg hh i k, llll.lllllm, nnnnn.nnnnno, pppp.pp, q.qq, r.rr, s.ss, tt.tt, uu.u, vvv, w.w, xxx.x, y.yy, zzz.z, @@.@@@@

PCO2 Data

Item	Definition	Value	Units
yyyyjjj.jjj	pco2 Computer Date/Time	n/a	Year/Julian Day.decimal Four fixed digits of year. Three fixed digits of julian day. Five fixed digits for decimal fractions of a julian day.
aaaa.aa	CO2 Raw Signal	n/a	mVolts
bb.bb	CO2 Analyzer Cell Temperature	n/a	Celcius
cccc.cc	PCO2 Barometer	n/a	mbar
ddd.dd	VCO2	n/a	ppm
e.ee	Equilibrator Water Temp	n/a	Celcius
fff.f	pCO2	n/a	uatm
gggg.gg	Flow Controller	n/a	mVolts
hh	Flow Meter	n/a	cc/min
i	Sample ID #	0 to 16	integer
k	Sample ID	Equil, Atmos, Nitrogen, CC18798, CA07163, CC15551, or CC63668	alphanumeric
llll.lllllm	CNav Latitude	0 to 90, N/S	degrees/minutes.decimal/direction
nnnnn.nnnnno	CNav Longitude	0 to 180, E/W	degrees/minutes.decimal/direction
pppp.pp	TSG Speed of Sound	n/a	m/s
q.qq	TSG Internal Temperature	n/a	Celcius
r.rr	TSG External Temperature	n/a	Celcius
s.ss	TSG Conductivity	n/a	S/m
tt.tt	TSG Salinity	25 to 40	ppm
uu.u	WX01 Bird 1 Wind Speed 60 sec avg	n/a	knots
vvv	WX01 Bird 1 Wind Direction 60 sec avg	0 to 360	degrees
w.w	WX01 Temperature Instantaneous	n/a	Celcius
xxx.x	WX01 Ship Barometer Instantaneous	n/a	mbar

y.yy	CNav Speed Over Ground / Speed Made Good	0 to 15	knots
zzz.z	CNav Course Made Good	0 to 360	degrees
@@.@@@@	SBE38 Temperature Probe	n/a	Celcius

POS/MV Position and Orientation System for Marine Vessels

POS/MV outputs data using the NMEA 0183 format at rates of up to fifty sentences per second. The following seven different sentence formats are available.

- 1. \$INGGA-Global System Position Fix Data
- 2. \$INHDT-Heading - True data
- 3. \$INVTG-Course over ground and Ground speed data
- 4. \$INGST-GPS pseudorange noise statistics
- 6. \$PRDID-Attitude data
- 7. \$INZDA-Time and date

\$INGGA, hmmmss.sss, llll.llll, a, yyyyy.yyyyy, b, t, nn, v.v, x.x, M,,c.c,rrrr*hh

\$INGGA-Global System Position Fix Data

Item	Definition	Value	Units
\$INGGA	Header	\$INGGA	Hours/Minutes/Seconds.decimal. Two fixed digits of hours.
hmmmss.sss	UTC time of position	n/a	Two fixed digits of minutes. Two fixed digits of seconds. Three digits for decimal fractions of a second.
llll.llll	Latitude	-90 to +90	Degrees Minutes.decimal. Two fixed digits of degrees Two fixed digits of minutes Five digits for decimal minutes.
a	N (north) or S (south)	N or S	Degrees Minutes.decimal. Three fixed digits of degrees. Two fixed digits of minutes. Five digits for decimal minutes.
yyyyy.yyyyy	Longitude	-180 to +180	
b	E (east) or W (west)	E or W 0 = Fix not available or invalid 1 = CIA standard GPS; fix valid. 2 = DGS mode; fix valid. 3 = PPP mode; fix valid. 4 = RTK fixed 5 = RTK float 6 = free inertial	
t	GPS Quality Indicator		
nn	Number of satellites used in fix	0 to 32	
v.v	Horizontal dilution of precision		
x.x	Altitude of the IMU above or below the mean sea level. A negative value	n/a	Metres

	indicates below sea level.		
M	Units of measure = metres		M
Null	Null		
Null	Null		
c.c	Age of differential corrections in records since last RTCM-104 message.	0 to 99.9	Seconds
rrr	DGPS reference station identity	0000 to 1023	
*hh	Checksum	00 - FF	
/CR/LF	Carriage return and line feed	/CR/LF	

Note that, in the case of the HDOP, IMU altitude and age of differential connections, POS/MV adds leading digits as required (i.e. if the value exceeds 9.9). Also, note that commas separate all items, including null fields. The information is valid at the location of the vessel frame.

\$INHDT, x.x, T*hh

\$INHDT-Heading - True data

Item	Definition	Value	Units
\$INHDT	Header	\$INHDT	
x.x	True vessel heading in the vessel frame	0 to 359.99	degrees
*hh	Checksum	n/a	
/CR/LF	Carriage return and line feed	/CR/LF	

\$INVTG, x.x, T,, M, n.n, N, k.k, K*hh

\$INVTG-Course over ground and Ground speed data

Item	Definition	Value	Units
%INVTG	Header	\$INVTG	
x.x	True vessel track in the vessel frame	0 to 359.99	degrees
T	True	T	
null	Not supported	null	
M		M	
n.n	Speed in the vessel frame	n/a	Knots
N	Knots	N	
k.k	Kilometres	K	
*hh	Checksum	n/a	
/CR/LF	Carriage return and line feed	/CR/LF	

Note that, in the case of the track and the speed fields, POS/MV adds the leading digits as required (i.e. if the value exceeds 9.9). Also, note that commas separate all items in the including null fields.

\$INGST, hhmmss,sss,,smjr.smjr,smnr.smnr, o.o, l.l, y.y, a.a *hh

\$INGST-GPS pseudorange noise statistics

Item	Definition	Value	Units
\$INGST	Header	\$INGST	
hhmmss.sss	UTC time of position	n/a	Hours/Minutes/Seconds.decimal.

			2 fixed digits of hours. 2 fixed digits of minutes. 2 fixed digits of seconds. Three digits for decimal fractions of a second.
null	Not supported	null	
smjr.smjr	Standard Deviation of semi-major axis of error ellipse	n/a	Metres
smnr.smnr	Standard deviation of semi-minor axis of error ellipse	n/a	Metres
o.o	Orientaion of semi-major axis ellipse	0 to 359.9	Degrees from true north
l.l	Standard deviation of latitude	n/a	Metres
y.y	Standard deviation of longitude	n/a	Metres
a.a	Standard deviation of Altitude	n/a	Metres
*hh	Checksum	n/a	
/CR/LF	Carriage return and line feed	/CR/LF	

Note that, in the case of all fields POS/MV adds leading digits as required (i.e. if the value exceeds 9.9). Also, note that commas separate all items, including null fields. The information is valid at the location of the vessel frame.

Note that commas separate all items

Two attitude data strings are available. The strings are identical except for the definition of roll and pitch angles. One string uses Tate-Bryant angles and the

other uses TSS angles. Use the POS/MV Controller program to set the required angle convention.

\$PRDID, PPP.PP, RRR.RR, xxx.xx*hh

\$PRDID-Attitude data

Item	Definition	Value	Units
\$PRDID	Header	\$PRDID	
PPP.PP	Pitch	-90.00 to +90.00	Degrees
RRR.RR	Roll	-90.00 to +90.00	Degrees
xxx.xx	Sensor heading	0 to 359.99	Degrees
*hh	Checksum	n/a	
/CR/LF	Carriage return and line feed	/CR/LF	

Note that commas separate all items

Two attitude data strings are available. The strings are identical except for the definition of roll and pitch angles. One string uses Tate-Bryant angles and the

other uses TSS angles. Use the POS/MV Controller program to set the required angle convention.

\$INZDA, hhmmss.ss, DD, MM, YYYY,, *hh

\$INZDA-Time and date

Item	Definition	Value	Units
\$INZDA	Header	\$INZDA	

hhmmss.sss	UTC time	n/a	Hours/Minutes/Seconds.decimal. 2 fixed digits of hours 2 fixed digits of minutes 2 fixed digits of seconds Three digits for decimal fractions of a second
DD	Day of month	01 to 31	
MM	Month of year	01 to 12	
YYYY	Year		
Null	Null		
Null	Null		
*hh	Checksum	n/a	/CR/LF

RM Young Rain Gauge & Eppley PSP data

RM Young Rain Gauge & Eppley PSP data is formatted in the following sentences:

x.xxxxxx,y.y

Sentence field

Instrument	Item	definition	units
Eppley PSP	x.xxxxxx	voltage	mV
RM Young Rain Gauge	y.y	amount of rain	mm

Seabird SBE-45 Thermosalinograph Data

Data from the SBE-45 TSG is output in the following format:

2012:050:06:02:01.0294 27.2958, 5.51684, 34.7768

yyyy:ddd:hh:mm:ss.ssss tttt, cccc, xxxx

Item	Definition	Units
yyyy	year	n/a
ddd	day of year	n/a
hh	hours	n/a
mm	minutes	n/a
ss.ssss	seconds	n/a
tttt	Raw internal temperature sensor data	n/a
cccc	Raw conductivity sensor data	n/a
xxxx	Raw salinity sensor data	n/a

SEAPATH 200 Inertial Navigation System

SEAPATH outputs data in NMEA format using the following sentence formats:

- 1. \$INGGA-Global System Position Fix Data
- 2. \$INHDT-Heading - True data
- 3. \$INVTG-Course over ground and Ground speed data
- 4. \$INZDA-Time and date

\$INGGA, hhmss.sss, lll.llll, a, yyyy.yyyy, b, t, nn, v.v, x.x, M,,c.c,rrr*hh

\$INGGA-Global System Position Fix Data

Item	Definition	Value	Units
\$INGGA	Header	\$INGGA	
hhmss.sss	UTC time of position	n/a	Hours/Minutes/Seconds.decimal. Two fixed digits of hours. Two fixed digits of minutes. Two fixed digits of seconds. Three digits for decimal fractions of a second.
lll.llll	Latitude	-90 to +90	Degrees Minutes.decimal. Two fixed digits of degrees Two fixed digits of minutes Five digits for decimal minutes.
a	N (north) or S (south)	N or S	
yyyyy.yyyyy	Longitude	-180 to +180	Degrees/Minutes.decimal. Three fixed digits of degrees. Two fixed digits of minutes. Five digits for decimal minutes.
b	E (east) or W (west)	E or W	
t	GPS Quality Indicator	0 = Fix not available or invalid 1 = CIA standard GPS; fix valid. 2 = DGS mode; fix valid. 3 = PPP mode; fix valid. 4 = RTK fixed 5 = RTK float 6 = free inertial	
nn	Number of satellites used in fix	0 to 32	
v.v	Horizontal dilution of precision		
x.x	Altitude of the IMU above or below the mean sea level. A negative value indicates below sea level.	n/a	Metres
M	Units of measure = metres	M	
Null	Null		
Null	Null		
c.c	Age of differential corrections in records since last RTCM-104 message.	0 to 99.9	Seconds
rrr	DGPS reference station identity	0000 to 1023	
*hh	Checksum		
/CR/LF	Carriage return and line feed	/CR/LF	

\$INHDT, x.x, T*hh

\$INHDT-Heading - True data

Item	Definition	Value	Units
\$INHDT	Header	\$INHDT	
x.x	True vessel heading in the vessel frame	0 to 359.99	degrees
*hh	Checksum	n/a	
/CR/LF	Carriage return and line feed	/CR/LF	

\$INVTG, x.x, T,, M, n.n, N, k.k, K*hh

\$INVTG-Course over ground and Ground speed data

Item	Definition	Value	Units
\$INVTG	Header	\$INVTG	
x.x	True vessel track in the vessel frame	0 to 359.99	degrees
T	True	T	
null	Not supported	null	
M		M	
n.n	Speed in the vessel frame	n/a	Knots
N	Knots	N	
k.k	Kilometres	K	
*hh	Checksum	n/a	
/CR/LF	Carriage return and line feed	/CR/LF	

\$INZDA, hhhmss.ss, DD, MM, YYYY,, *hh

\$INZDA-Time and date

Item	Definition	Value	Units
\$INZDA	Header	\$INZDA	
hhmmss.sss	UTC time	n/a	Hours/Minutes/Seconds.decimal. 2 fixed digits of hours 2 fixed digits of minutes 2 fixed digits of seconds Three digits for decimal fractions of a second
DD	Day of month	01 to 31	
MM	Month of year	01 to 12	
YYYY	Year		
Null	Null		
Null	Null		
*hh	Checksum	n/a	
/CR/LF	Carriage return and line feed	/CR/LF	

Speed log data

Speed log data is formatted in the following sentences:

- VHW - Water speed and heading
- VBW - Dual Ground/Water Speed

\$VHW,x.x,T,x.x,M,x.x,N,x.x,K*hh

VHW sentence fields

Item	definition	units
x.x	degrees true	?
T	T=true	n/a
x.x	degrees Magnetic	?
M	M = Magnetic	n/a
x.x	Speed of vessel relative to water	Knots/hour
N	N = Nots	n/a
x.x	Speed of vessel relative to water	Km/hour
K	K = Kilometers	n/a
*hh	Checksum	n/a

\$VBW,x.x,x.x,A,x.x,x.x,A*hh

VBW sentence fields

Item	Definition	Units
x.x	Longitudinal water speed, "-" means astern	?
x.x	Transverse water speed, "-" means port	?
A	A = Data Valid	n/a
x.x	Longitudinal ground speed, "-" means astern	?
x.x	Transverse ground speed, "-" means port	?
A	A = data valid, V = data invalid	n/a
*hh	Checksum	n/a

Streamer Tension Unit Data

STU outputs data in the following sentence format:

**aaa bbb cc dd ee f g hhhh iiiii jjjj kkkk l m nnnn oooo pppp qqqq r s tttt uuuu
vvvv wwww x y zzzz !!!! @@@@ #####**

STU Data

Item	Definition	Value	Units
aaa	na	n/a	n/a
bbb	Julian Day	1 to 366	day
cc	Hour	0 to 24	integer
dd	Minutes	0 to 60	integer
ee	Seconds	0 to 60	integer
f	# 1 ID	1	integer
g	# 1 Channel #	0	integer
hhhh	# 1 Peak Tension	n/a	lbs
iiii	# 1 Average Tension	n/a	lbs
jjjj	# 1 Delta Tension	n/a	n/a
kkkk	# 1 Temperature	n/a	Celcius
l	# 2 ID	1	integer
m	# 2 Channel #	1	integer
nnnn	# 2 Peak Tension	n/a	lbs
oooo	# 2 Average Tension	n/a	lbs
pppp	# 2 Delta Tension	n/a	n/a
qqqq	# 2 Temperature	n/a	Celcius
r	# 3 ID	1	integer
s	# 3 Channel #	2	integer
tttt	# 3 Peak Tension	n/a	lbs
uuuu	# 3 Average Tension	n/a	lbs
vvvv	# 3 Delta Tension	n/a	n/a
wwww	# 3 Temperature	n/a	Celcius
x	# 4 ID	1	integer
y	# 4 Channel #	3	integer
zzzz	# 4 Peak Tension	n/a	lbs
!!!!	# 4 Average Tension	n/a	lbs
@@@@	# 4 Delta Tension	n/a	n/a
#####	# 4 Temperature	n/a	Celcius

Applied Microsystems Sound Velocity Probe Data

The sound velocity probe serial data is output in the following format:

1479.35

xxxx.xx

Item	Definition	Units
xxxx.xx	Sound Velocity	m/s

Seabird SBE38 Thermometer Probe Data

The sound velocity probe serial data is output in the following format:

8.2221

xx.xxxx

Item	Definition	Units
xx.xxxx	Temperature	Celcius

RM Young Meteorological Station Data

The meteorological data from the RMYoung integrated weather station is output in the following sentence format:

12.6 13.2 12.6 16.9 1 335 2 0.0 0.0 0.0 0.0 355 355 0 -11.9 -23.8 ***** 7.3 8 4 9 1006.9
aaa.a bbb.b ccc.c dd.d eee fff ggg hhh.h iii.i jjj.j kkk.k lll mmm nnn -oo.o -pp.p -qq.q -rr.r ss tt uu vvv.v

Langseth WX station sentence format

Item	Definition	Units
aaa.a	bird 1 speed, instantaneous	knots
bbb.b	bird 1 speed, 60 second average	knots
ccc.c	bird 1 speed, 60 minute average	knots
ddd.d	bird 1 speed, 60 second peak	knots
eee	bird 1 direction, instantaneous	knots
fff	bird 1 direction, 60 second average	knots
ggg	bird 1 direction, 60 minute average	knots
hhh.h	bird 2 speed, instantaneous	knots
iii.i	bird 2 speed, 60 second average	knots
jjj.j	bird 2 speed, 60 minute average	knots
kkk.k	bird 2 speed, 60 second peak	knots
lll	bird 2 direction, instantaneous	knots
mmm	bird 2 direction, 60 second average	knots
nnn	bird 2 direction, 60 minute average	knots
ooo.o	temperature, instantaneous	Degrees C
ppp.p	temperature, 60 minute average	Degrees C

qqq.q	temperature, 60 minute low	Degrees C
rrr.r	temperature, 60 minute high	Degrees C
ss	relative humidity, instantaneous	%
tt	relative humidity, 60 minute low	%
uu	relative humidity, 60 minute high	%
vvvv.v	Baromoeter, instantaneous	knots